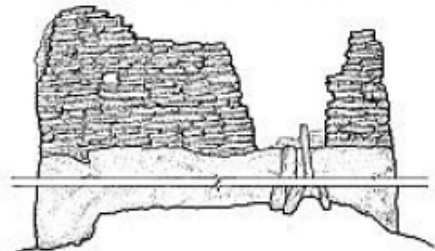


# CROW CANYON PUEBLITO

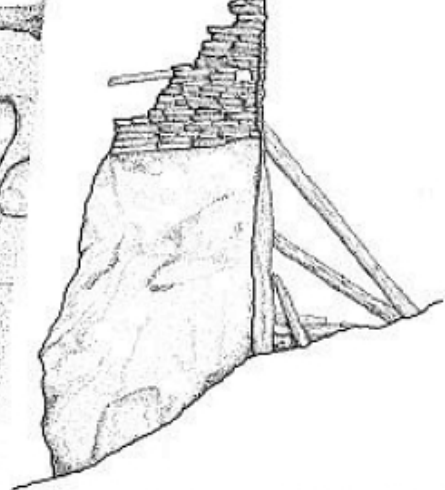
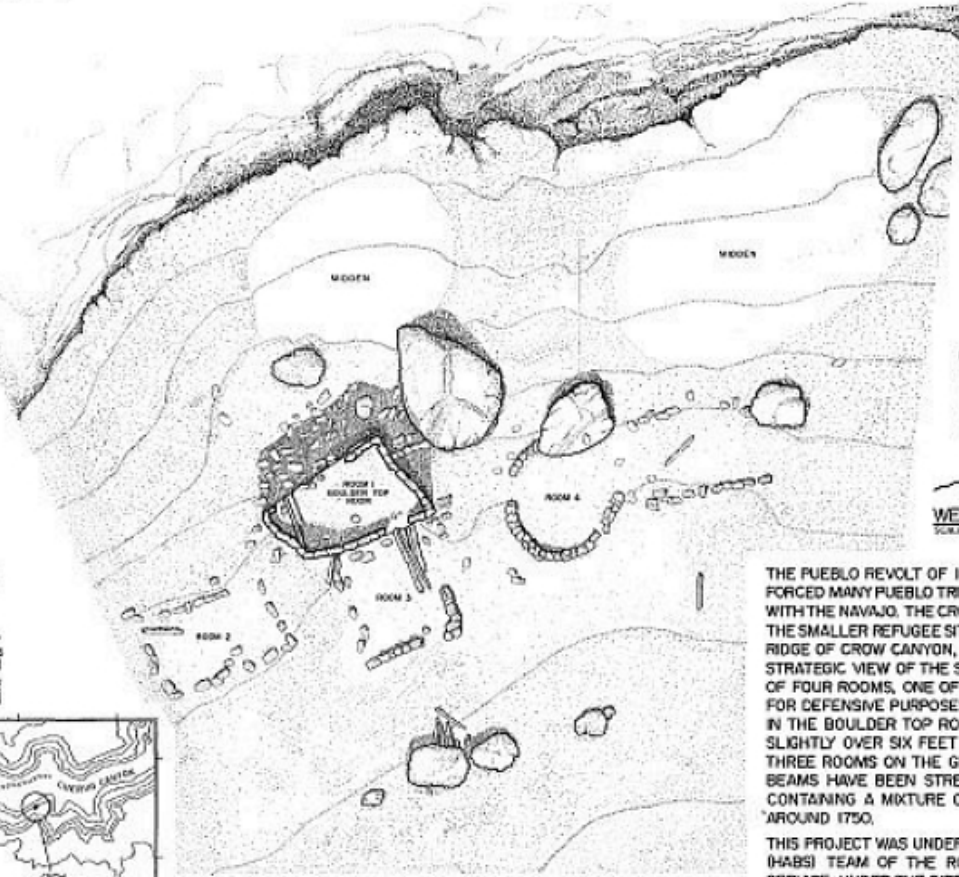
CROW CANYON PETROGLYPHS (page 58-182)  
SCALE: 1"=100'



**EAST ELEVATION**  
SCALE: 3/8"=1'-0"  
FEET 0 1 2 3 4  
METERS 0 1 2 3 4



**SOUTH ELEVATION**  
SCALE: 3/8"=1'-0"  
FEET 0 1 2 3 4  
METERS 0 1 2 3 4



**WEST ELEVATION**  
SCALE: 3/8"=1'-0"  
FEET 0 1 2 3 4  
METERS 0 1 2 3 4

THE PUEBLO REVOLT OF 1650 AND SUBSEQUENT SPANISH RECONQUEST OF 1692 FORCED MANY PUEBLO TRIBES TO FLEE WESTWARD AND SEEK TEMPORARY REFUGE WITH THE NAVAJO. THE CROW CANYON SITE IS AN EXCELLENT EXAMPLE OF ONE OF THE SMALLER REFUGEE SITES IN THE AREA. SITUATED SLIGHTLY BELOW THE SOUTH RIDGE OF CROW CANYON, THE SITE AFFORDED THE PUEBLO AND NAVAJO WITH A STRATEGIC VIEW OF THE SURROUNDING VALLEY. THE SITE CONTAINS A PUEBLITO OF FOUR ROOMS, ONE OF WHICH IS SITUATED ON TOP OF A DETACHED BOULDER FOR DEFENSIVE PURPOSES. ONE POLE FROM A CORNER SHELF REMAINS IN SITU IN THE BOULDER TOP ROOM. THE WALLS OF THE BOULDER TOP ROOM STAND SLIGHTLY OVER SIX FEET TALL, BUT HAVE COLLAPSED ON THE WEST SIDE. THE THREE ROOMS ON THE GROUND LEVEL HAVE FRAGMENTARY WALLS AND ROOF BEAMS HAVE BEEN STREWN ABOUT THE BASE OF THE BOULDER. THE SITE, CONTAINING A MIXTURE OF NAVAJO AND PUEBLO FEATURES, WAS ABANDONED AROUND 1750.

THIS PROJECT WAS UNDERTAKEN BY THE HISTORIC AMERICAN BUILDINGS SURVEY (HABS) TEAM OF THE ROCKY MOUNTAIN REGIONAL OFFICE, NATIONAL PARK SERVICE, UNDER THE DIRECTION OF HISTORICAL ARCHITECT THOMAS G. KEOHAN AND SENIOR HISTORIAN GREGORY D. KENDRICK. DOCUMENTATION WAS COMPLETED DURING THE SUMMER OF 1990 AT THE HABS FIELD OFFICE IN FARMINGTON, NEW MEXICO BY PROJECT SUPERVISOR ROGER GOODARD AND ARCHITECTURAL TECHNICIANS MIRA METZINGER, EVAN MILLER, AND ROONEY SHAW. ARCHEOLOGICAL CONSULTATION WAS PROVIDED BY BUREAU OF LAND MANAGEMENT STATE ARCHEOLOGIST STEPHEN FOSBERG, ASSISTANT STATE ARCHEOLOGIST LOUANN JACOBSON AND AREA ARCHEOLOGIST MANTON BOTSFORD. FUNDING FOR THIS PROJECT WAS PROVIDED BY THE BUREAU OF LAND MANAGEMENT.



**SITE PLAN**  
SCALE: 1/8"=1'-0"  
FEET 0 1 2 3 4  
METERS 0 1 2 3 4

NOTE: ROOM NUMBERING SYSTEM RELATES TO BLM ARCHEOLOGICAL SURVEY NO. 33-0-0002, NOVEMBER 1974.

**Reference**  
Historic American Buildings Survey, C., Pueblo Indians, Navajo Indians, Metzinger, M., Shaw, R., Fosberg, S. [...] Miller, E., Thallheimer, A., photographer. (1933) *Crow Canyon Pueblito, Approximately 1.2 miles south of Largo Canyon Wash in Cuervo Canyon, Dulce, Rio Arriba County, NM.* Dulce New Mexico Rio Arriba County, 1933. Documentation Compiled After. [Drawings] Retrieved from the Library of Congress, <https://www.loc.gov/item/nm0165/>.