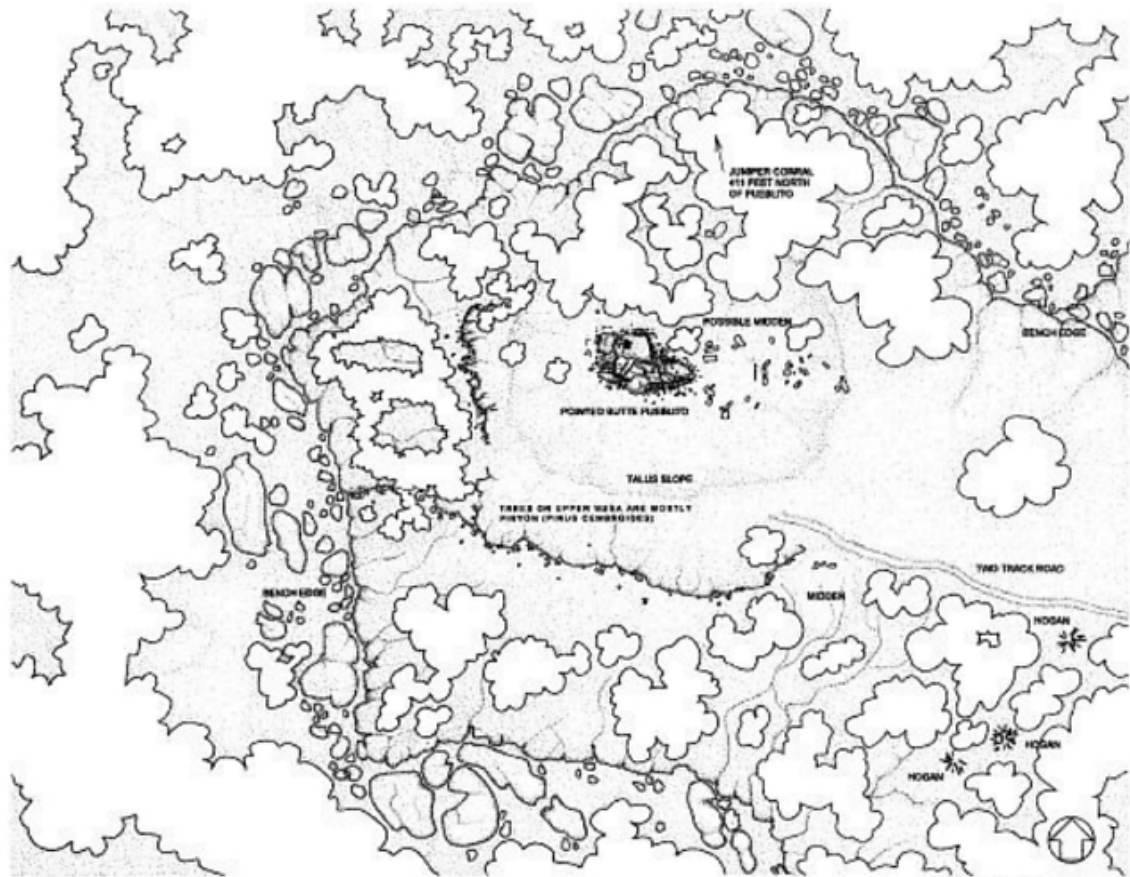


POINTED BUTTE PUEBLITO



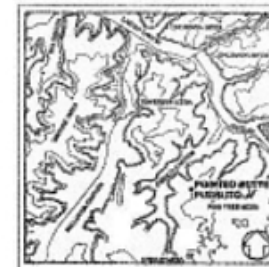
DRIP CANYON PETROGLYPHS
SCALE: 1" = 10'



SITE PLAN
SCALE: 1" = 20'



REGION MAP
SCALE: 1" = 100 MILES
0 50 100



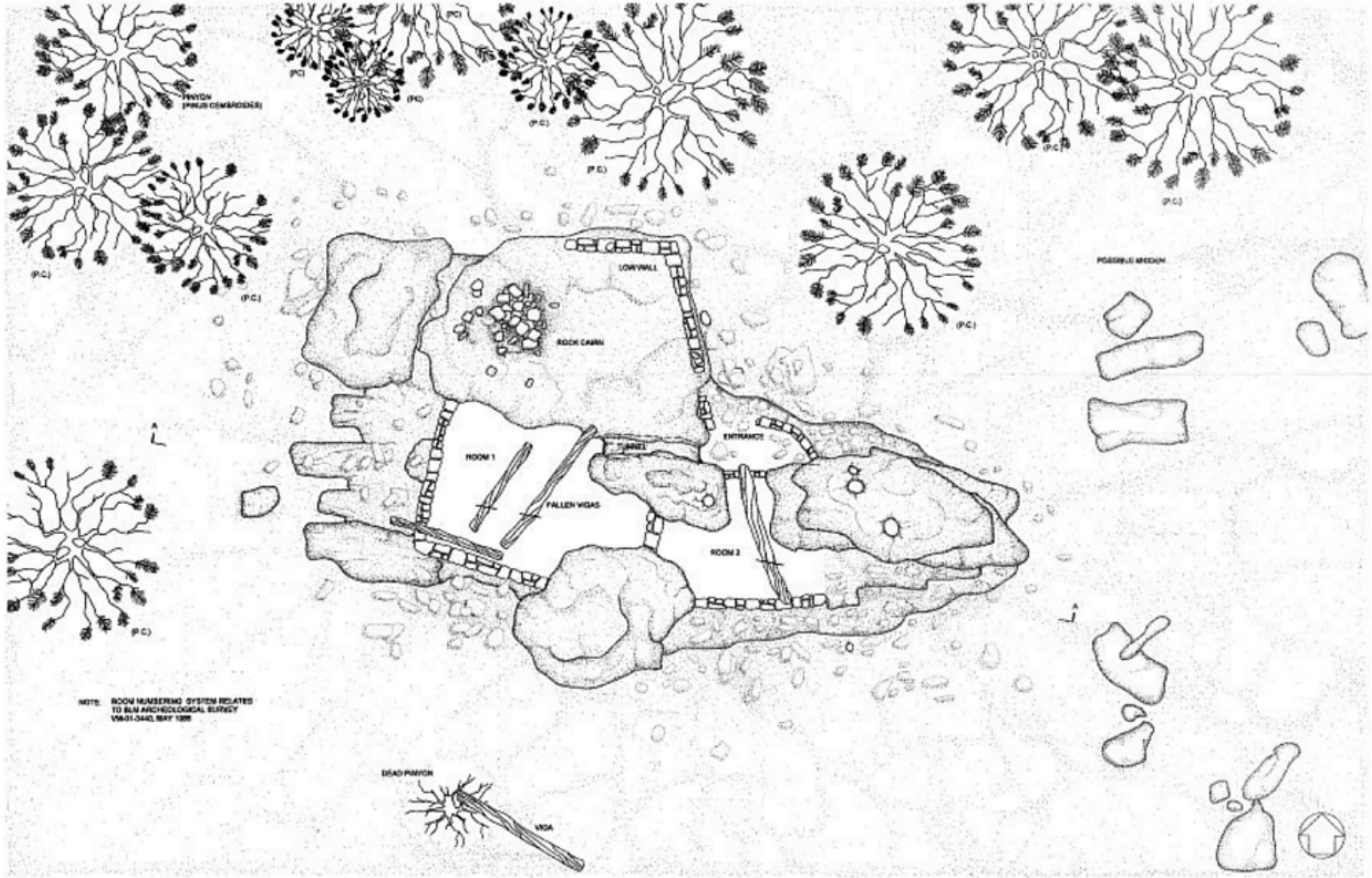
LOCATION MAP
SCALE: 1" = 1 MILE
0 0.5 1

THE PUEBLITOS ARE SMALL MULTI-ROOMED MASONRY DWELLINGS FOUND IN THE NAVAJO HOMELAND, OR DINETAH REGION OF NORTHWEST NEW MEXICO. DATING FROM THE EARLY 17TH CENTURY, THE PUEBLITOS ARE SIGNIFICANT INDICATORS OF THE COMPLEX SOCIAL RELATIONS THAT EXISTED AMONG THE NAVAJO, PUEBLOS AND OTHER TRIBES WITH THE SPANIARDS.

POINTED BUTTE PUEBLITO IS A THREE ROOM PUEBLITO BUILT INTO AN ISOLATED BUTTE ON PINE TREE MESA. ITS COLUMNAR MASONRY CONSTRUCTION IS TYPICAL OF THE PUEBLITOS. THE SITE CONSISTS OF THE PUEBLITO, THREE NEARBY FORKED HOGANS AND A JUNIPER CORRAL. THE NAME OF THE SITE REFERS TO THE BUTTE THE PUEBLITO WAS CONSTRUCTED ON. FROM THE BUTTE ONE COMMANDS AN EXPANSIVE VIEW OF THE SURROUNDING MESA AND CANYONS AND GOBERNADOR KHOB TO THE NORTHEAST. SIGNIFICANT FEATURES INCLUDE THE TUNNEL LEADING FROM THE ENTRY ROOM TO ROOM 1, THE COLLAPSED FORK-STICK HOGANS AND THE CORRAL.


THIS PROJECT WAS ADMINISTERED BY THE SOUTHWEST SYSTEM SUPPORT OFFICE, NATIONAL PARK SERVICE, HISTORICAL ARCHITECT CATHERINE COLBY. DOCUMENTATION WAS COMPLETED DURING THE SUMMER OF 1995, BY THE HISTORIC RESOURCES IMAGING LABORATORY, COLLEGE OF ARCHITECTURE, TEXAS A&M UNIVERSITY. DAVID G. WOODCOCK, DIRECTOR. DOCUMENTATION WAS COMPLETED BY PROJECT CONSULTANT WILLIAM C. BARBEE, PROJECT SUPERVISOR ROBERT V. GAUPER AND ARCHITECTURAL TECHNICIANS MATTHEW FOX, SABRINA KRISHNAN AND HEIDI STOSICK. ARCHEOLOGICAL CONSULTATION WAS PROVIDED BY THE BUREAU OF LAND MANAGEMENT, FARMINGTON DISTRICT. FIELD OFFICE SPACE WAS PROVIDED BY SAN JUAN COLLEGE THROUGH JUDITH WOODERSON, AUTOCAD TRAINING CENTER MANAGER.

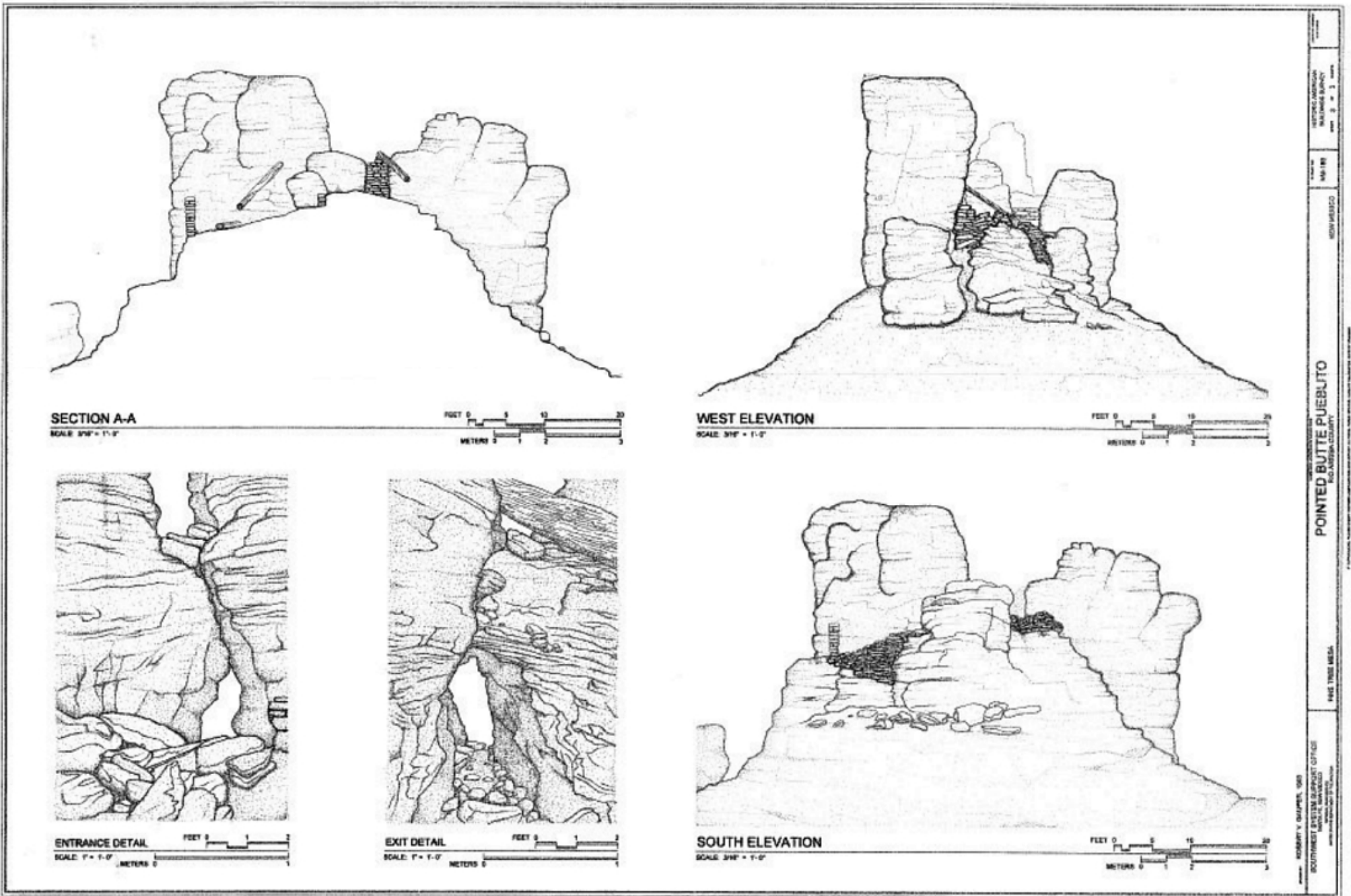
RESEARCH BY ROBERT V. GAUPER, USGS
DRAWINGS BY CATHERINE COLBY, NATIONAL PARK SERVICE
PHOTOGRAPHS BY JUDITH WOODERSON
SCALE: 1" = 100 MILES
SCALE: 1" = 1 MILE
POINTED BUTTE PUEBLITO
PINE TREE MESA
NEW MEXICO
FARMINGTON DISTRICT
BUREAU OF LAND MANAGEMENT
NATIONAL PARK SERVICE



NOTE: ROOM NUMBERING SYSTEM RELATED TO BLM ARCHAEOLOGICAL SURVEY V8-01-3442, MAY 1988

FLOOR PLAN
SCALE 5/8" = 1'-0"





NATIONAL ARCHIVES
 COLLEGE PARK, MARYLAND
 DATE: MAR 1993
 SUBJECT: ANASAZI
 POINTED BUTTE PUEBLITO
 SAN JUAN COUNTY, NEW MEXICO
 DRAWN BY: ROBERT V. GAZDAR, USGS
 SOUTHWESTERN CULTURAL HERITAGE OFFICE
 1400 EAST 10TH AVENUE, SUITE 100
 DENVER, COLORADO 80202
 PAGE THREE OF SEVEN

Reference
 Historic American Buildings Survey, C. (1933) *Pointed Butte Pueblito, Cibola Canyon, Dulce, Rio Arriba County, NM*. Dulce New Mexico Rio Arriba County, 1933. Documentation Compiled After. [Drawings] Retrieved from the Library of Congress, <https://www.loc.gov/item/nm0212/>.