










Devil Mountain Mountain Bike Trail System

Trail Name	Miles	Kilometers	Trail Difficulty	Rating	MTB Project Ranking			
					System	Colorado	National	
San Juan National Forest								
Beaver Lakes	4.0	6.4	 Intermediate/Difficult	3	3	1,747	18,575	
Devil Mountain Trail	4.3	6.9	 Difficult	5	1	218	2,809	
Double G	4.0	6.5	 Intermediate	2	5	2,211	21,756	
Snow Ranch C	3.8	6.1	 Intermediate	2	4	2,214	21,765	
Snow Springs	4.9	7.8	 Intermediate/Difficult	3.5	2	1,111	11,250	

Trail Difficulty, Rating, and Ranking based on the MTB Project (www.mtbproject.com)

Trail Difficulty Key

-  Easy 5% grade; 2 inch obstacles
-  Intermediate 10% grade; 8 inch obstacles
-  Difficult 15% grade; 15 inch obstacles, occasional harder sections
-  Extreme Difficulty 20% grade, 15+ inch obstacles, many harder sections

Land Manager

San Juan National Forest
 15 Burnett Court
 Durango, CO 81301
 (970) 247-4874
www.fs.usda.gov/sanjuan

Trails Maintenance & Development

Wolf Creek Wheel Club
 PO Box 3241
 Pagosa Springs, CO 81147
wolfcreekwheelclub.org

MTB Project Trail Comments

 **Wear bright colors during hunting season. Parts of the trail system are seasonally open to motorcycles and ATVs.**

- Beaver Lakes** The trail drops off into Beaver Lakes Valley and connects to Devil Mountain #600. Expect some nice flowy sections and some not-so-nice eroded sections that most will have to hike-a-bike. Route finding through the meadow sections can be tough, take a look at the MTB Project mobile app to orient yourself. The trail is for the more adventurous rider that wants to make a loop with the Snow Springs #605 and get away from the crowds.
- Devil Mountain Trail** This is a fun ridgeline moto singletrack trail. Ridden from north to south, there will be a good challenging climb up to Horse Mountain where you'll be greeted by stellar views of the south San Juans to the east. Also, a great ride for the fall color change as the ridge is riddled with aspen groves. Complete the loop and drop into Snow Springs #605 for the long downhill reward back to Snow Ranch Road.
- Double G** A doubletrack ATV trail to access the top of Devil Mountain that provides a good option for a more direct route to the top of the Snow Springs #605 trail.
- Snow Ranch C** This is a ATV doubletrack trail that connect north to Snow Springs #605. It starts steep and rocky right after the creek crossing then eventually mellows out and climbs through ponderosa forest. The trail passes Double G #663 and dead-ends after crossing Snow Springs #605.
- Snow Springs** This excellent singletrack climbs the flank of Devil Mountain. It is steep and there are switchbacks, but the cross-slopes are modest and there are few rocky sections.

Note that this is trail #605 on the Pagosa MVUM (Motor Vehicle Use Map)--the only motorized vehicles permitted are motorcycles. There is abundant parking and camp spots at the trailhead.