



New Mexico, USA

  @CityofAztec

COCHITI LAKE

General Information

The Cochiti Lake provides for flood control, recreation, and wildlife habitation. It lies within the boundaries of the Pueblo de Cochiti Indian Reservation. The recreation area includes two public areas: Cochiti on the west side of the lake and Tetilla Peak on the east side.

Cochiti Area
82 Dam Crest Rd
Pena Blanca NM 87041
(505) 465-2557
www.cochitilake.org/lake

Activities

Sailing, wind surfing, kayaking, and fishing. There is a swim beach and playground.

Facilities

Facilities include campgrounds and campsites, many with water and electric hookups, as well as a boat ramp, trails, visitor center, RV Dumps station, and vault toilets.

Campgrounds

The campground consists of four loops. Juniper Loop campsites have electric hookups and some have water. Elk Run and Ringtail Loops are non-electric and have community water spigots. All sites in Buffalo Grove Loop have water and electric hookups.

Boat Ramp

The boat ramp has four concrete lanes for loading and unloading.

Fees

No lake use fees required. A valid New Mexico fishing license is required. Fees for campground use.

Fishing

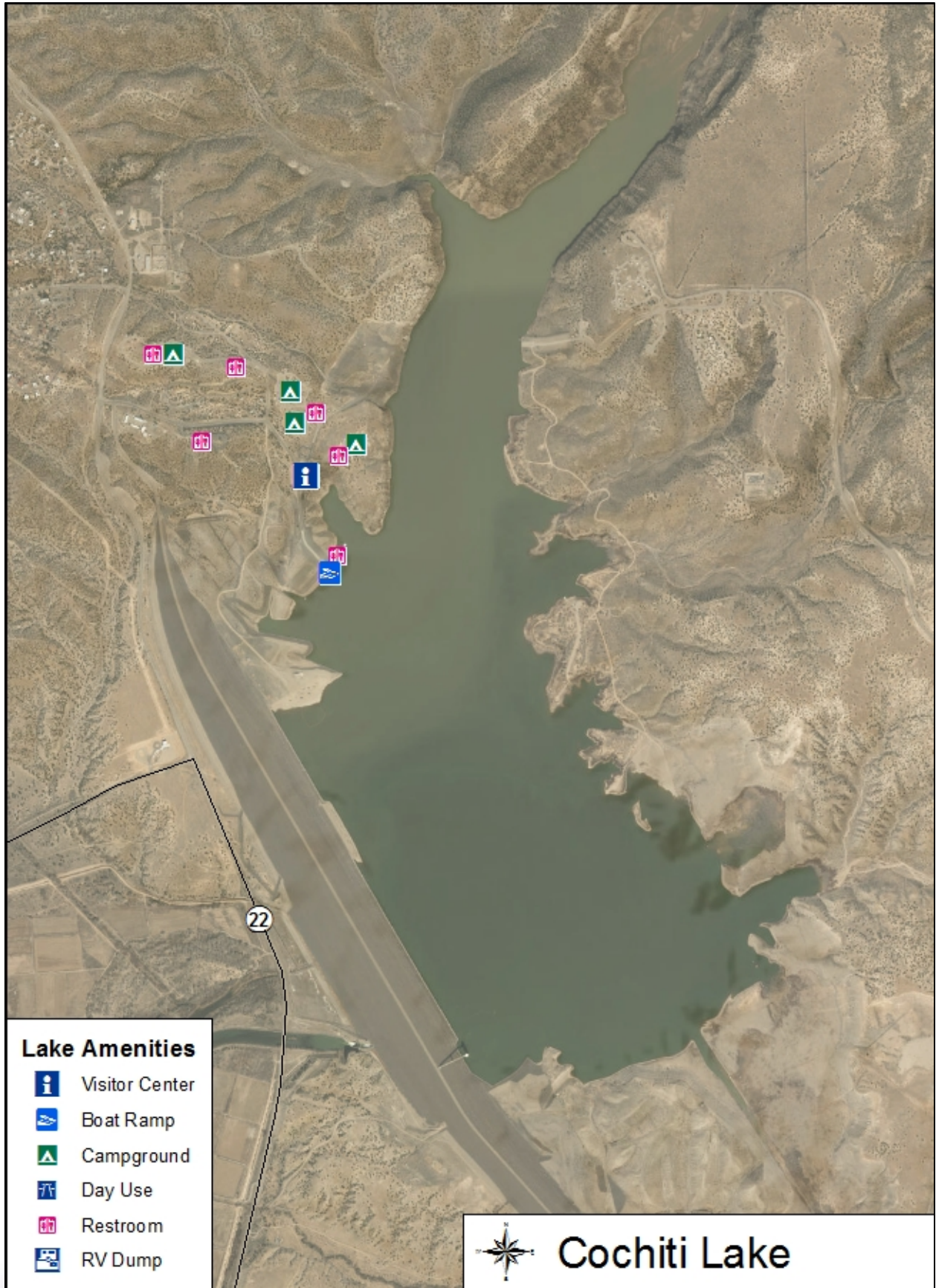
This lake is well stocked with bass, crappie, walleye, catfish, sunfish and trout.

Fishing License







New Mexico Game and Fish
(505) 222-4700
www.wildlife.state.nm.us

Water Recreation

The lake is a no wake lake open to non-motorized boating, sailing, wind surfing, kayaking and fishing.



Lake Amenities

-  Visitor Center
-  Boat Ramp
-  Campground
-  Day Use
-  Restroom
-  RV Dump



Cochiti Lake