











MAP LEGEND

-  Entrance Station
-  Overlook
-  Picnic Area
-  Campground
-  Group Campground

 Paved Road

Mtn. Biking/Hiking Trails:

-  Intrepid Loop - 1.1 miles
-  Great Pyramid Loop - 4.2 miles
-  Big Chief Loop - 9.0 miles
-  Hiking Only Trails
-  Paved Hiking Only Trail

SR 313 To US 191
& Canyonlands



Big Chief Overlook



Pyramid Canyon
Overlook

Big Horn Overlook



Bighorn Overlook Trail 7.25 mi.

Rim Overlook



0.25

Shafer Canyon Overlook



0.25

West Rim Trail 2.5 mi.



East Rim Trail 1.5 mi.

Visitor Center



Basin Overlook



0.25

Meander Overlook



Neck



Dead Horse Point

